DocuSign Envelope ID: 260D9D23-FB2F-4BB1-98C6-298E8D7BCDDB

PROJ. REFERENCE NO.	SHEET NO.
17BP.14.R.112	TMP-3

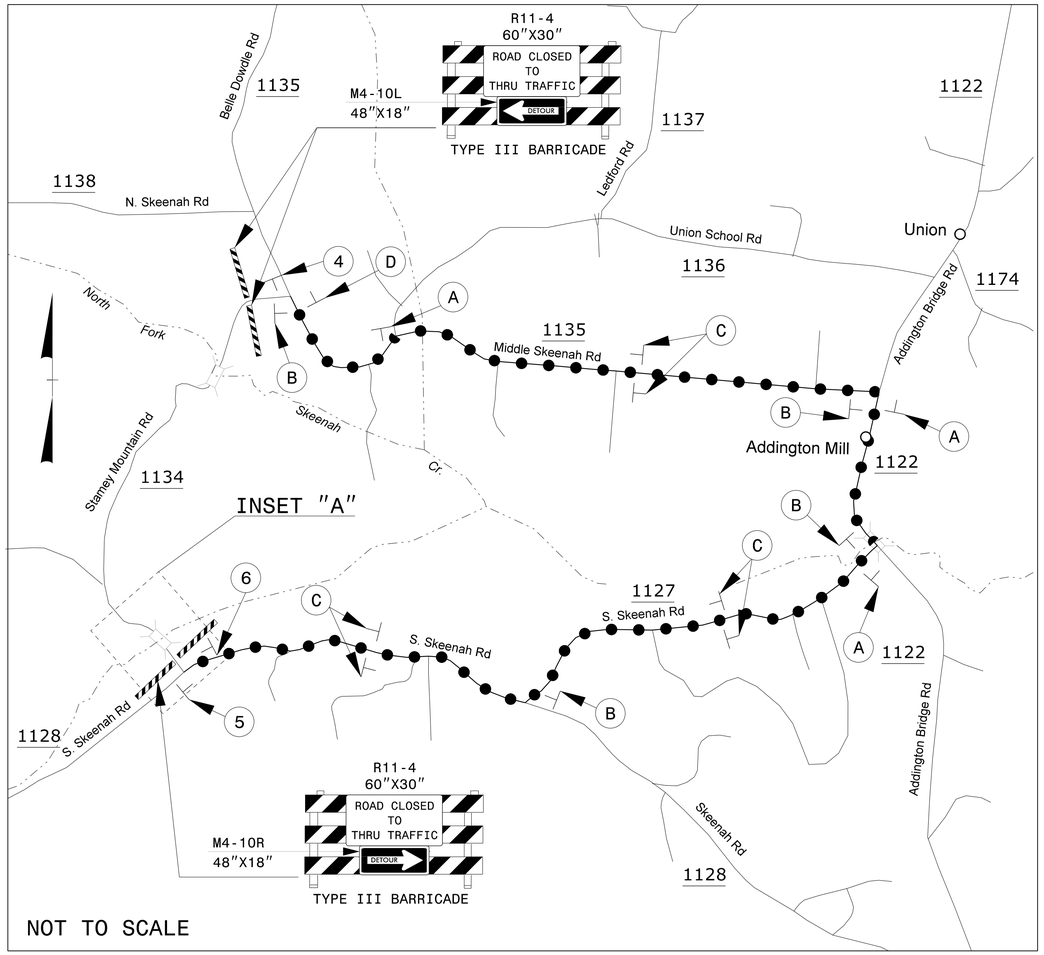

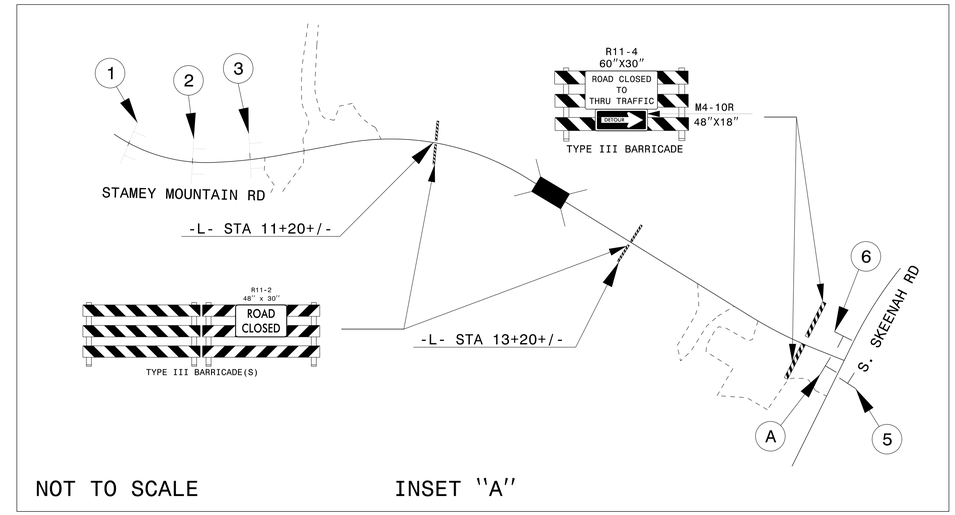

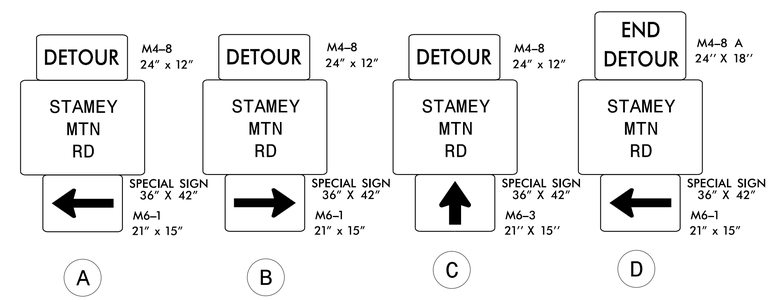

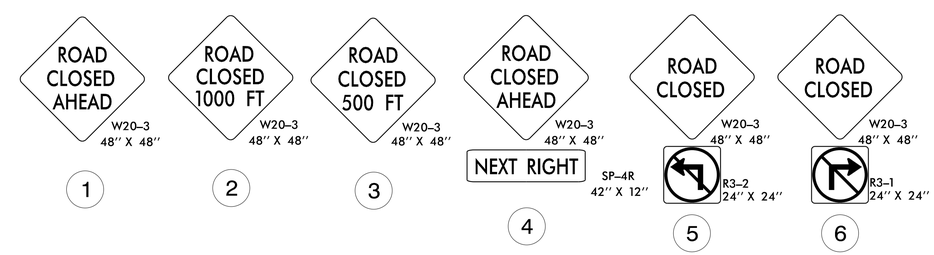

PROJECT PHASING

STEP 1:
- INSTALL OFF SITE DETOUR AND ROAD CLOSURE SIGNING (PROVIDED BY CONTRACTOR).

- USING RDWY STD 1101.03, SHEET 1 AND 2 OF 9, CLOSE SR 1134 (STAMEY MOUNTAIN ROAD) TO THRU TRAFFIC FROM -L- STA. 11+20+/- TO -L- STA. 13+20+/- AND PLACE TRAFFIC ONTO OFF SITE DETOUR AS SHOWN ABOVE.

STEP 2:
- REMOVE EXISTING BRIDGE No. 223 AND APPROACHES AND CONSTRUCT THE PROPOSED STRUCTURE AND ROADWAY UP TO AND INCLUDING THE FINAL LAYER OF SURFACE COURSE FROM -L- STA. 11+20+/- TO -L- STA. 13+20+/-. PLACE FINAL PAVEMENT MARKINGS ON SR 1134 (STAMEY MOUNTAIN ROAD) FROM -L- STA. 11+20+/- TO -L- STA. 13+20+/-. (SEE CONSTRUCTION PLANS).

STEP 3:
- REMOVE ALL TRAFFIC CONTROL DEVICES, SIGNING AND DETOUR ROUTE SIGNING. OPEN SR 1134 (STAMEY MOUNTAIN ROAD) TO FINAL TRAFFIC PATTERN.

NOTE:
- ALL DETOUR SIGNS LOCATIONS ARE APPROXIMATE.
- ALL DETOUR SIGNS ARE BLACK ON ORANGE UNLESS OTHERWISE NOTED.
- TRAFFIC CONTROL DEVICES A THRU D SHALL BE INSTALLED AS PER ENGINEER'S INSTRUCTIONS AND AS SHOWN.
- TRAFFIC CONTROL DEVICES 1 THRU 6 SHALL BE INSTALLED ACCORDING TO ROADWAY STANDARD DRAWING 1101.03 SHEET 1 AND 2 OF 9.

Prepared in the Office of:
WSP USA
434 FAYETTEVILLE STREET
SUITE 1300
RALEIGH, NC 27601
TEL: 919.836.4040
FAX: 1.919.836.4099
LICENSE NO. F-0165

APPROVED: DocuSigned by: Richard Odjenski BFBFEA4BAF894E4... DATE: 1/25/2021

SEAL



TEMPORARY TRAFFIC CONTROL DETAIL, PHASING NOTES, OFFSITE DETOUR SIGNING AND ROAD CLOSURE

1/25/2021 12:34:11 PM
$FILE$
$PENTBL$